







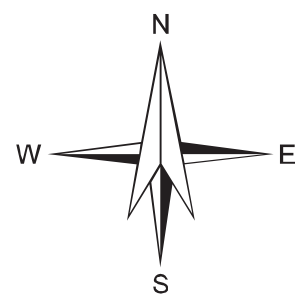


Legend

-  Caper's Ridge Proposed Pump Station
- Luce Bayou Interbasin Transfer**
 -  Canal Segment 1
 -  Canal Segment 2
 -  Canal Segment 3
 -  Canal Segment 4
 -  Canal Segment 5
 -  Pipelines (Dual 96" Pipes)
 -  Settling Basin Site



0 4,000 8,000 Feet

Disclaimer:
The routing, timing, and all other matters shown herein, are preliminary only and should not be relied upon as definite, complete or accurate. They are subject to change at any time, without notice.



Luce Bayou Interbasin Transfer Project (LBITP)

Project being developed by the Coastal Water Authority (CWA)

Project being paid for by City of Houston (COH)
North Harris County Regional Water Authority (NHCRA)
West Harris County Regional Water Authority (WHCRA)
Central Harris County Regional Water Authority (CHCRA)
and North Fort Bend Water Authority (NFBWA)

Luce Bayou Interbasin Transfer Project

DANNENBAUM
ENGINEERING CORPORATION
3100 WEST ALABAMA HOUSTON, TX 77098 (713) 520-9570

Date: December 2019